












PROVINCIAL PLANNING AND DEVELOPMENT OFFICE

RAIN-INDUCED LANDSLIDE MAP

Municipality of DAUIS

LEGEND

-  Coastline
-  Municipal Boundary
-  Barangay Boundary
-  National Roads
-  Provincial Roads
-  Municipal Roads
-  Barangay Roads
-  Farm from Market
- Rain-Induced Landslide**
-  Very High Landslide Susceptibility
-  Moderate Landslide Susceptibility
-  Low Landslide Susceptibility

Notes:

1. Municipal and Barangay Boundaries based on data downloaded from GADM website.
2. Roads based on the Municipal Roads Database acquired through CRID project.
3. Coastline digitized from Google Satellite Images.
4. Hazards data based from Philippine Institute of Volcanology and Seismology (PHIVOLCS).
5. This map is not authoritative, not verified, and to be used for indicative purposes only.